

Received 02.07.2014
Reviewed 13.10.2014
Accepted 16.03.2015A – study design
B – data collection
C – statistical analysis
D – data interpretation
E – manuscript preparation
F – literature search

Impact of sediment transport of the Chellif River on silting of the Bougezoul reservoir (Algeria)

Boualem REMINI^{ABCDEF}, Djillali BENSALFIA^{BC}, Tahar NASROUN^{BC}

University of Blida, Department of Water Science, Larhyss Laboratory, 9000 Blida, Algeria, e-mail: reminib@yahoo.fr

For citation: Remini B., Bensafia D., Nasroun T. 2015. Impact of sediment transport of the Chellif River on silting of the Bougezoul reservoir (Algeria). *Journal of Water and Land Development*. No. 24 p. 35–40

Abstract

In this article, we discussed the effect of sediment transport in the Chellif catchment on the silting of Bougezoul reservoir. Since 1934, when the impoundment of the dam, nine bathymetric surveys were carried out by hydraulic services. Based on the last two bathymetric surveys (1986 and 2005), we assessed the average annual rate of silting $0.67 \text{ million m}^3 \cdot \text{year}^{-1}$. Is a filling rate of 70% of the total capacity of the reservoir in 2011. Storage capacity has decreased from 55 million m^3 in 1934 to 15 million m^3 in 2011. Concentrations exceeding $300 \text{ g} \cdot \text{l}^{-1}$, recorded in the river upstream of Bougezoul reservoir, caused formation of density currents.

Key words: *Bougezoul dam, Oued Chellif, sediment transport, siltation*

INTRODUCTION

The silting of dams poses operators enormous problems whose resolution cannot be that expensive. Deposits silt at the bottom of a reservoir are mainly from watershed erosion, gradually reducing the effective capacity of the dam. Very answered in the Mediterranean basin, especially in the northern Algerian erosion hydriqueest an indispensable factor in the assessment of the life of a dam. Unlike the northern part of the Mediterranean, the highest values of abrasion rates are recorded in the southern part of the Mediterranean. DEMMAK [1982] showed that erosion rates specific reaches $4000 \text{ t} \cdot \text{km}^{-2} \cdot \text{year}^{-1}$ on the chain of coastal Dahra. BOUCHELKIA *et al.* [2014] showed that the erodibility of watershed Chellif (Algeria) exceed the value of 4 million of $\text{t} \cdot \text{year}^{-1}$. The erosion is very important in the catchment of Tafna (Algeria), as it provides a solid throughput of more than the value of 6 million $\text{t} \cdot \text{year}^{-1}$. In Morocco, the average degradation of watershed Nekor approximates the value of $5900 \text{ t} \cdot \text{km}^{-2} \cdot \text{year}^{-1}$, one of the highest in the world [LAHLOU 1990]. On the catchment of Isere (France) specific erosion rate reached $652 \text{ t} \cdot \text{km}^{-2} \cdot \text{year}^{-1}$ [DUMAS 2008]. Even in other parts of the world, the ero-

sion rate can reach high values such as the rate of erosion of the watershed of the Yellow River in China is $2650 \text{ t} \cdot \text{km}^{-2} \cdot \text{year}^{-1}$ [ICOLD 1976]. In Romania the specific erosion rate is close to the value of $500 \text{ t} \cdot \text{km}^{-2} \cdot \text{year}^{-1}$ [RADOANE, RADOANE 2005]. BAK and DĄBKOWSKI [2013], studied the spatial distribution of sediments in the reservoir Suchedniow over a period of 33 years is exploitation. More than 32% of the sediments were deposited in the upper part of the reservoir.

According DEMMAK [1982], the average annual amount of eroded soil in Algeria is 180 million tones, part of which is deposited in the rivers and dams. WALLING [2008] showed that the dams are sediment trapping structures. They have an impact on the reduction of the sediment load in rivers. This erosion causes intense concentrations of fine particles very high in the drainage of a watershed, where the entry of a reservoir dam resulting in the formation of current densities. These attract a huge mass of fine particles that will settle to the bottom of reservoirs. This phenomenon often occurs during floods. Muddy deposits caused by the settling of particulate matter drained by these currents, thereby reducing the useful capacity of dams.

In Algeria, the Bougezoul dam classified as old dams is currently facing a high rate of siltation. With the completion of streams mega project for the new city of Bougezoul, Lake Bougezoul dam be the lungs of the city aesthetically and tourism.

In this study we treat the effect of sediment transport in the Chellif River the silting of Bougezoul. To maintain the capacity of the lake to its original state Bougezoul (1934), the services of hydraulic dredging planned the restraint and the raising of the dam to recover its initial capacity of 55 million m³. In our opinion, these two options are insufficient to reduce the silting of Bougezoul. More extensive studies should be conducted to try to understand the mechanism of siltation and solve the problem.

STUDY SITE AND DATA USED

WATERSHED CHELLIF – ZAHREZ

The watershed upstream of the Bougezoul dam part of the watershed of Chellif Zahrez, which is

ranked as the most erosive five watersheds of Algeria. It is located in the center west of Algeria northern region Chellif – Zahrez is bounded on the north by the Mediterranean Sea, the west by the Oran region – Chott – Chergui, south through the desert and the is the region of Algiers – Chott – Hodna. Watershed Chellif that spans 43 750 km², is the largest river basin in the north. Watershed Chellif Zahrez is divided into three watersheds; Basin Chellif – Bougezoul upstream dam, the basin of the upper and middle basin Chellif and low Chellif and Mina.

The watershed upstream of Chellif Bougezoul is drained by two major tributaries of the region namely Wadi Nahr Touil Ouassel whose confluence is the starting point of the largest wadi in Algeria, Chellif (759 km) at the dam of Bougezoul, where it controls more than 40% of the surface of the great watershed Chellif. Basin upstream of Chellif Bougezoul spreads over an area of 19 645 km² (Fig. 1).

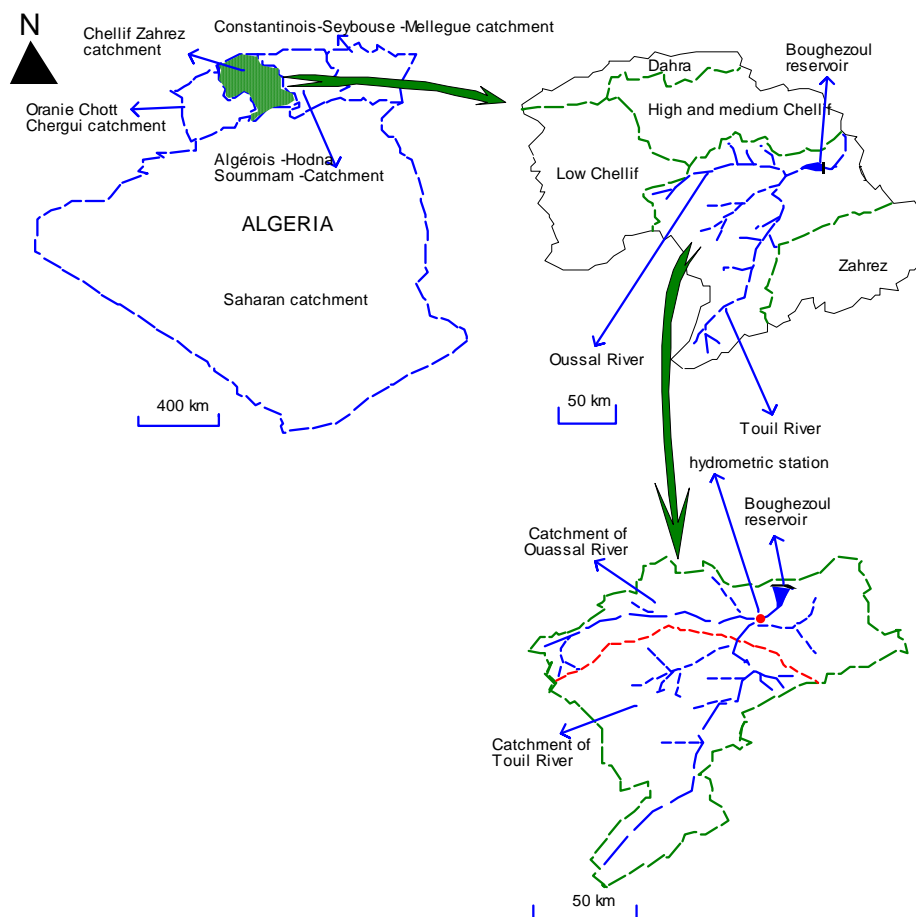


Fig. 1. Watershed upstream of the Bougezoul dam; source: NADT and NAWR, modified by the author

PRESENTATION OF DAM BOUGHEZOU

Located on the river Chellif the Bougezoul dam stores a capacity of 55 million m³ of water, inputs and wadis Touil Nahr Ouassel. Put water in 1934, the

Bougezoul dam is located 150 km southwest of Algiers (Fig. 2). It has three distinct roles that are flood control, sedimentation tank to reduce sediment yield of the dam and Ghrib reservoir additional accumulation (Fig. 3).

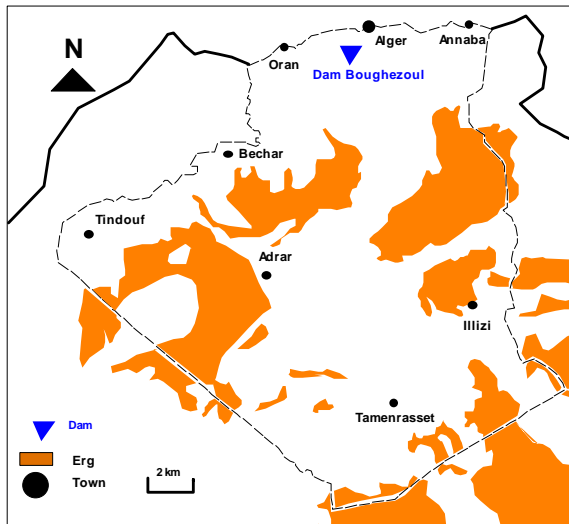


Fig. 2. Location of the Boughezoul dam; source: NADT modified by author



Fig. 3. An overview of the Boughezoul dam; photo: B. Remini



Fig. 4. The watershed upstream erosion of the Boughezoul dam; photo: B. Remini



Fig. 5. Banks erosion of the Chellif wadi; photo: B. Remini

RESULTS AND DISCUSSION

SEDIMENT YIELD DAM BOUGHEZOU

The watershed upstream of the Boughezoul dam is divided into two sub-watersheds: Nahr Ouassal in the north and Nahr Touil in the southern part of the watershed. Both wadis converge before the dam for the Chellif River form. Sediment from erosion of these two watersheds (especially the basin of Nahr Ouassal) and bank erosion caused by sudden changes in water level in the two wadis are drained in Chellif wadi before being trapped in the dam of Boughezoul (Fig. 4 and 5).

The total area of the sub basin of Nahr Touil is 11 450 km². The river originates Touil on the northern slopes of the mountains of Jebel Amont and Saharan Atlas. Along its course, the river crosses Touil as arid highlands and wetlands as closed depressions called Daia. The flow regime of Oued Touil is characterized

by the absence of the water throughout the year and with torrential sudden increase in water level in flood periods, this situation causes erosion. The catchment area of Nahr Ouassal spreads over an area of 3 300 km². The river crosses Ouassal arid and mountainous and barren. Flash floods and rapids do not give enough time for infiltration, but rather it is the runoff prevails. Helped by steep slopes and terrain generally marly trickling erodes the soil and form gullies, which provide relatively large amounts of sediment into the river. During the year, the flow is almost zero, there is a net liquid in the wet season, the flow is apparent in the river during floods, the water level increases rapidly causing a power flow quite important sediment can drain large caliber up to tree trunks. The decline is rapid, rapid lowering of the water level causes landslides banks. The flow of the next flood carries lands settled to the bottom of the wadi. As shown in Figure 6, the sediment load of the Ouassal River, despite its small size of the watershed are largely greater than those of the Touil wadi which has a large area of the watershed.

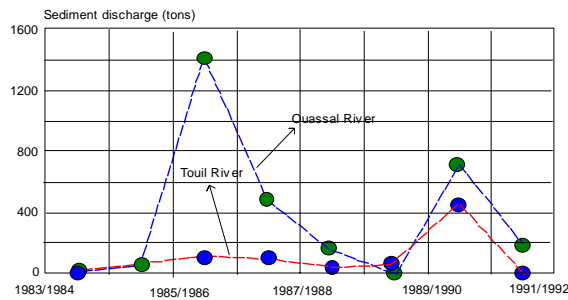


Fig. 6. Sediment yield in the Ouassal and Touil Rivers; source: NAWR

According to data from the NAWR, we found that during the flood sediment transport is important. In the case of watershed Nahr Ouassal the flood season had no effect on sediment transport as in the case of the northern regions of Algeria; autumn floods are the most loaded fine particles. In Ouassal wadi, floods can occur at anytime and anywhere with a nice solid contribution. Average sediment yield drained by the floods are 150 times the sediment yield drained during low flow periods (Fig. 7). The flood of 1975, recorded solid contribution during the flood of 1975 far exceeded the threshold of 300 times the drained solid contribution throughout the year 1975.

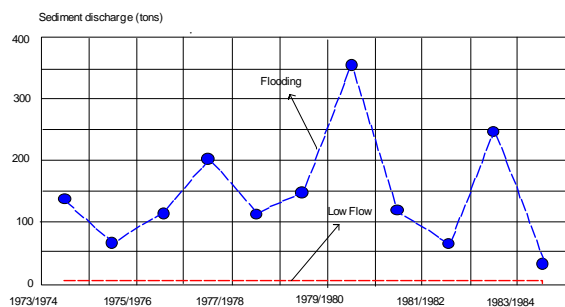


Fig. 7. Sediment yield during periods of high water in the Ouassal River; source: NAWR

Hydrometric station located on the Chellif River upstream of Boughezoul dam controlling sediment yield from Touil and Ouassal wadis, the sediment levels recorded by this station reached values spectacular $300 \text{ g}\cdot\text{l}^{-1}$. This raw sediment laden causes the formation of density currents to the input of the retention Boughezoul. These density currents traverse easily the length of 7 km from the tail of the reservoir to the foot of the dam (Fig. 8). For information, a concentration of $30 \text{ g}\cdot\text{l}^{-1}$ can cause the appearance of a current density [REMINI 1997].

EVOLUTION OF THE CAPACITY OF THE BOUGHEZOUL DAM

No matter where the location of a dam, its capacity will never remain stationary and it decreases with alluvial deposits at the bottom of the reservoir. Since 1934, date of impoundment Boughezoul dam, its

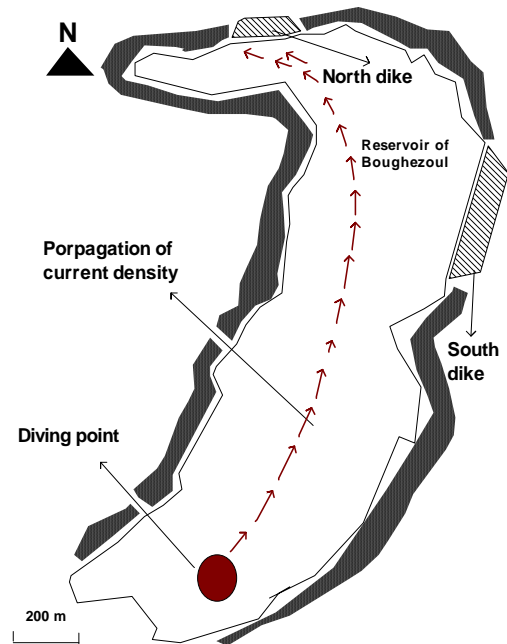


Fig. 8. Propagation of density currents in the Boughezoul reservoir; source: NADT, modified by author

capacity decreases in the time to reach the 2005 volume of 20 million m^3 . A loss of capacity equal to 15 million m^3 in 2011. This decrease is caused by successive deposits of silt from erosion Chellif watershed and undercutting of banks led along the Chellif River. Figure 9 illustrates this decrease in the useful capacity of the dam due to Boughezoul to assess an annual loss of 0.5 million m^3 .

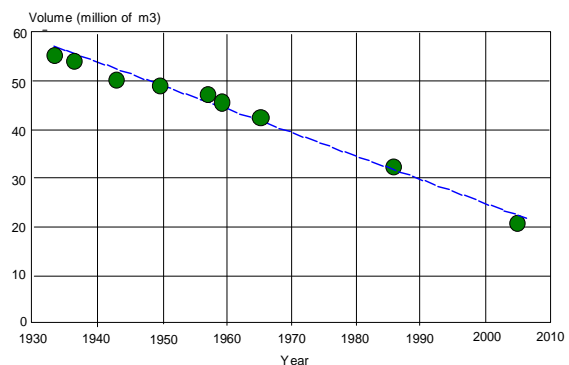


Fig. 9. Temporal evolution of the capacity (million m^3) of the Boughezoul dam (data NADT); source: own elaboration

Figure 10 shows the evolution of the capacity of the dam Boughezoul. She was initially equal to 55 million m^3 pure down to 33 million m^3 in 1986 and to 20 million m^3 in 2005. It is estimated only 16 million m^3 in 2011.

Based on bathymetric operated at the dam Boughezoul, we determined that the siltation rate during the period: 1986–2005: it is $0.67 \text{ million m}^3\cdot\text{year}^{-1}$. The period 1965–1986 was estimated at $0.46 \text{ million m}^3\cdot\text{year}^{-1}$. The siltation rate has significantly increased from 0.46 to $0.67 \text{ million m}^3\cdot\text{year}^{-1}$.

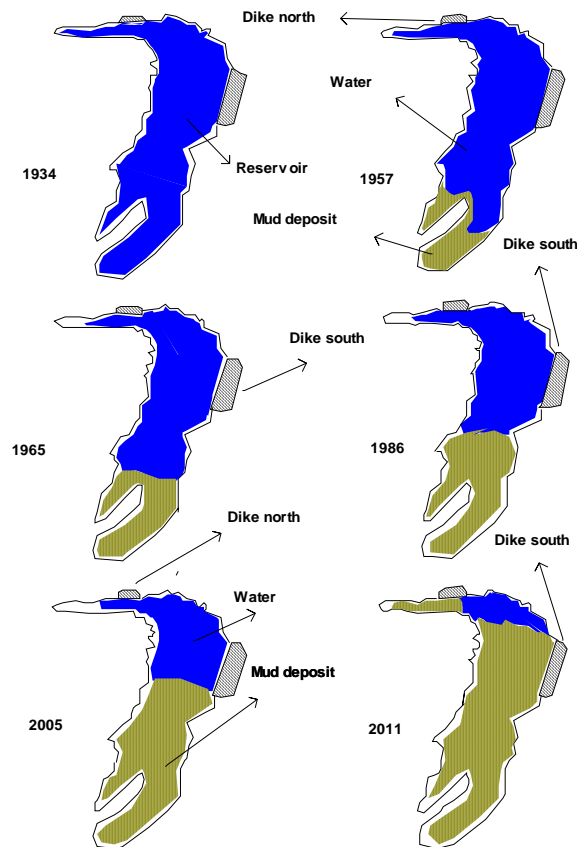


Fig. 10. Reduced capacity of the retention time Boughezoul; (realized by the data of NADT); source: own elaboration

This can be explained by the high watershed degradation and accelerating sapements banks of the Chellif River. Taking into account the last siltation rate ($0.67 \text{ million m}^3 \cdot \text{year}^{-1}$), the amount of silt deposited in 2011 can be estimated at 40 million m^3 , a filling rate of 73%. On these results, the dam will operate until 2033.

IMPACT OF THE BOUGHEZOUL DAM ON REDUCING THE SILTING OF GHRIB DAM

Ghrib dam with a capacity of 280 million m^3 , is located downstream of the dam on the same wadi Boughezoul Chellif (Fig. 11). The dam was put into operation in 1939 just after the Boughezoul in 1934. In this case the Boughezoul dam can play the role of a settling dam; it can retain a volume of mud that is likely to be deposited in the Ghrib dam. It can have a positive effect on the extension of the term life Ghrib dam. For cons, the dam releases Boughezoul may have an adverse effect on the dam itself and that of Ghrib. Indeed, the dam Boughezoul acts as a sieve, the artificial flooding caused by maneuvers bottom valves drain the water not very busy fine particles. Sediments are retained in the enlarged dam Boughezoul. The mixture of high content of fine particles discharged from the Boughezoul dam causes the formation of density currents at the entrance to the holding Ghrib and therefore deposits silt at the bottom of the Ghrib tank is much greater.

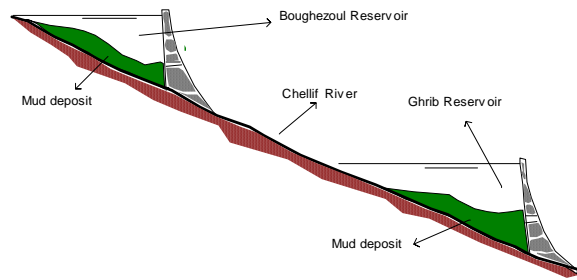


Fig. 11. Schematic diagram of the design hydraulic Boughezoul – Ghrib; source: own elaboration

By analyzing the data of bathymetric operated at dams of Boughezoul and Ghrib during their operation. Figure 12 represents the temporal evolution of the capacity of the Ghrib dam spared Boughezoul dam. It is interesting to note that the ability saved by the Boughezoul dam increased from 2.5% in 1957 to 12% in 2005. It is estimated at 15% in 2011. In 2005, we recovered Ghrib dam estimated at 35 million m^3 (Fig. 13).

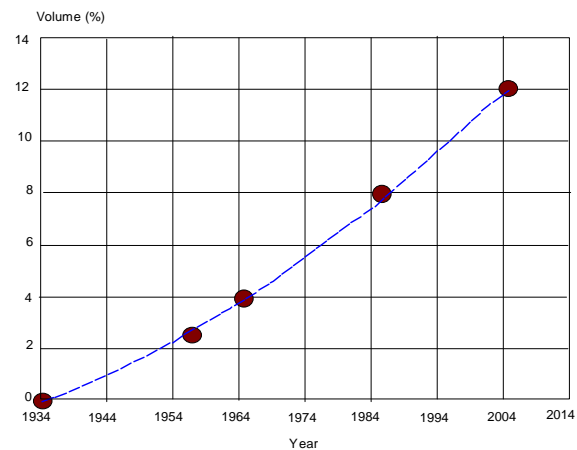


Fig. 12. Capacity (%) of the Ghrib reservoir spared by the Boughezoul reservoir (calculated from data of NADT) source: own elaboration

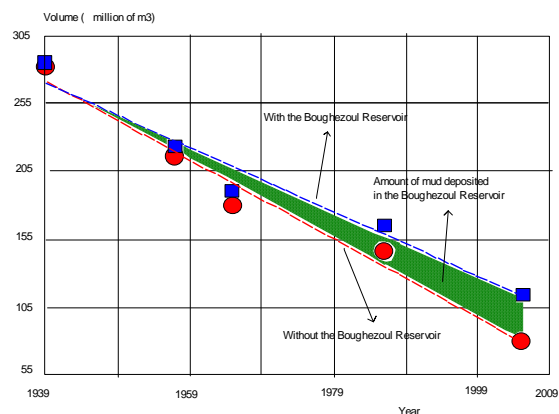


Fig. 13. Temporal evolution of the capacity (million m^3) of the Ghrib dam with or without the Boughezoul dam (calculated from data of NADT); source: own elaboration

CONCLUSION

This work has allowed us to get an idea of the mechanism silting of Boughezoul dam. Thus the high levels of fine particles cause the appearance of density currents in flood periods. Successive deposits of sediment drained by these streams were valued at more than 70% of the total capacity of the Boughezoul dam. It is currently ranked among the most silted dams in Algeria.

ACKNOWLEDGEMENTS

I thank the services of NADT and NAWR to have at our disposal the data necessary for the realization of this study.

REFERENCES

- BAK L., DĄBKOWSKI L.S. 2013. Spatial distribution of sediments in Suchedniów reservoir. *Journal of Water and Land Development*. No. 19 p. 13–22.
- BOUCHELKIA H., BELARBI F., REMINI B. 2013. Estimated flows of suspended solids by the statistical analysis of outfall drainage basin of Tafna (Algeria). *Soil and Water Research*. Vol. 8 p. 63–70.
- BOUCHELKIA H., BELARBI F., REMINI B. 2014. Quantification of suspended sediment load by double correlation in the watershed of Chellif (Algeria). *Journal of Water and Land Development*. No. 21 p. 39–46.
- DEMMAK A. 1982. Contribution to the study of erosion and transport solid northern Algeria. PhD Thesis Ing. Paris. Univ. Pierre and Marie Curie Paris VI pp. 323.
- DUMAS D. 2008. Bilan d'érosion d'un cours d'eau alpin: l'Isère à Grenoble (France). *Zeitschrift für Geomorphologie*. Vol. 52. No. 1 p. 85–103.
- LAHLOU A. 1990. Siltation dam Mohamed Abdelkarim Ben Alkhatabi and erosion control BV mountainous. *Proceeding of the 2nd Symposium*. Lausanne, August p. 243–252.
- RADOANE M., RADOANE N. 2005. Dams sédiment sources and réservoir. *Geomorphology Journal*. Vol. 71 p. 112–125.
- REMINI B. 1997. Envasement des barrages en Algérie – Mécanismes et moyen de lutte par la technique de soutirage. Doctorat d'état. Ecole Nationale polytechnique d'Alger pp. 247.
- WALLING D.E. 2008. The changing sediment loads of the world's rivers. *Annals of Warsaw University of Life Sciences – SGGW. Land Reclamation*. No. 39 p. 3–20.

Boualem REMINI, Djilali BENSALFIA, Tahar NASROUN

Wpływ transportu rumowiska w rzece Chellif na zamulenie zbiornika Boughezoul (Algeria)

STRESZCZENIE

Słowa kluczowe: *transport osadów, ued Chellif, zamulanie, zapora Boughezoul*

W artykule opisano wpływ transportu rumowiska w rzece Chellif na zamulanie zbiornika Boughezoul. Badania były prowadzone w okresie eksploatacji zapory przez Narodową Agencję Zapor. Na podstawie danych na temat transportu osadów uedu Chellif uzyskanych w badaniach batymetrycznych z lat 1986 i 2005 prowadzonych powyżej zapory oceniono średnią roczną stopę zamulenia na $0.67 \text{ mln m}^3 \cdot \text{rok}^{-1}$. Ilość osadów zakumulowanych w zbiorniku oceniono na ponad 70% całkowitej pojemności. Pojemność ta zmniejszyła się z 55 mln m^3 wody w roku 1934 do 15 mln m^3 w 2011 r. Stało się tak z powodu stężenia zawiesin powyżej $300 \text{ g} \cdot \text{l}^{-1}$ notowanego w rzece powyżej zbiornika Boughezoul.