










GRAPHICAL ABSTRACT

Hydro-agricultural zoning of Southern Tlemcen steppe using GIS and *k*-means clustering

Islam F. Hassan*¹⁾ , Hazem M. Kalaji²⁾ , Rahaf Ajaj³⁾ ,
Olfa Zarrouk⁴⁾ , Habib-ur-Rehman Athar⁵⁾ , Amany M. Mira⁶⁾ ,
Ahmed F. Abd El-Khalek⁶⁾ , Shamel M. Alam-Eldein^{6), 7)} ,
Harlene M. Hatterman-Valenti⁸⁾ 

¹⁾ National Research Centre, Agricultural and Biological Research Institute, Water Relations and Field Irrigation Department, 33 El-Bohouth Street, Dokki, 12622, Giza, Egypt

²⁾ Warsaw University of Life Sciences, Faculty of Agriculture and Biology, Department of Plant Physiology, 159 Nowoursynowska St, 02-776, Warsaw, Poland

³⁾ Abu Dhabi University, College of Health Sciences, Department of Environmental and Public Health, Main Campus, Khalifa City, P.O. Box 59911, Abu Dhabi, United Arab Emirates

⁴⁾ University of Lisbon, School of Agriculture, Associate Laboratory TERRA, LEAF – Linking Landscape, Environment, Agriculture and Food Research Center, Tapada da Ajuda, 1349-017, Lisbon, Portugal

⁵⁾ Bahauddin Zakarriya University Multan, Institute of Botany, Bosan Rd, Multan, 60000, Punjab, Pakistan

⁶⁾ Tanta University, Faculty of Agriculture, Department of Horticulture, Sibirbay, 31111, Tanta, Egypt

⁷⁾ Department of Plant Production, College of Agriculture and Food, Qassim University, 51452 Buraydah, Saudi Arabia

⁸⁾ North Dakota State University, Plant Sciences, 1360 Albrecht Ave, 58105, Fargo, United States

* Corresponding author

